

Welcome Cohort 1!



What is Geospatial Technology?



Geospatial Technology is the use of geographic information systems (GIS) and remote sensing to collect, store, analyze, and display data that is referenced to a geographic location.

What is Geospatial Technology?

Geographical Information Systems (GIS): capture, analyze, and present all types of spatial or geographical data.

Global Positioning System (GPS): determine location with satellite technology.

Remote Sensing: Taking aerial images from above to collect data using planes, drones, & satellites. Photography & RTI connection.



GTCWNY's Professional Development Instructors

Jonathan Little, PI  
Heather Platon, co-PI

We are here to help you!



NSF GTCWNY Objectives

**Objective 1:** Embed GIST content into secondary STEM disciplines through professional development of HS teachers.  
**Objective 2:** Develop dual credit opportunities for high school students within 50 miles of the College.

**Objective 3:** Build a credit based geospatial certificate program.  
**Objective 4:** Using a Capstone course, GTCWNY will expand college students' GIST opportunities in regional GIST markets.  
**Objective 5:** MCC full and part-time faculty will be involved with professional development (e.g., externships).

Cohort 1 Goals

<> Complete Aug 19/20 PD  
<> Implement GIS Activity in class this fall.  
<> Attend Fall PD




Discuss Dual Credit Later

Introductions & Questions?

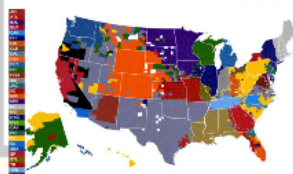
**Cohort 1 HS Teachers**  
Kurt Albers  
Cathleen Anne  
Carolyn  
Carcoran  
Ann DeMers  
Kay Farkas  
Stephen Fedor  
Susan Gross  
Sara Hanflin  
Lynn Pantano  
Paul Root  
Ken Steffen

School, grade(s), subject...



Donna Horn-Div. of Sci, Tech & Health @ RIT  
Bill Ottman-Div. of Sci & Tech @ Webster  
Donna Lange-Executive, RIT Professor  
Joseph Becker-Div. of GIS Scholars

2012 NFL Football Fans



The GeoTech Consortium of Western New York (Get the GIST Certificate) is funded through the U.S. National Science Foundation (NSF) Office of Advanced Technological Education under Grants Award # 1501076 to Monroe Community College.

**Welcome Cohort 1!**  
*Professional Development Workshop on  
Integrating Geospatial Technology into the HS  
Classroom*

Welcome Cohort 1!



What is Geospatial Technology?



Geospatial Technology is the use of geographic information systems (GIS) and remote sensing to collect, store, analyze, and display data that is linked to a geographic location.

What is Geospatial Technology?

Geographical Information Systems (GIS): capture, analyze, and present all types of spatial or geographical data.

Global Positioning System (GPS): determine location with satellite technology.

Remote Sensing: Taking aerial images from above to collect data using planes, drones, & satellites. Photography & RTI connection.

GTCWNY's Professional Development Instructors

Jonathan Little, PI  
Heather Platon, co-PI

We are here to help you!

NSF GTCWNY Objectives

**Objective 1:** Embed GIST content into secondary STEM disciplines through professional development of HS teachers.  
**Objective 2:** Develop dual credit opportunities for high school students within 50 miles of the College.

**Objective 3:** Build a credit based geospatial certificate program.  
**Objective 4:** Using a Capstone course, GTCWNY will expand college students' GIST opportunities in regional GIST markets.  
**Objective 5:** MCC full and part-time faculty will be involved with professional development (e.g., externships).

Cohort 1 Goals

<> Complete Aug 19/20 PD  
<> Implement GIS Activity in class this fall.  
<> Attend Fall PD




Discuss Dual Credit Later

Introductions & Questions?

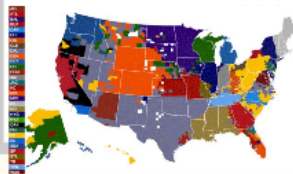
**Cohort 1 HS Teachers**  
Kurt Albers  
Cathleen Anne Carolyn  
Carcoran  
Ann DeMers  
Kay Farkas  
Stephen Fedor  
Susan Gross  
Sara Hanflin  
Lynn Pantano  
Paul Root  
Ken Steffen

School, grade(s), subject...



Donna Horn-Dir. of Sci, Tech & Health @ RIT  
Bill Ottman-Dir. of Sci & Tech @ Webster  
Donna Lange-Executive, RIT Professor  
Joseph Becker-Dir. of GIS Scholars

2012 NFL Football Fans



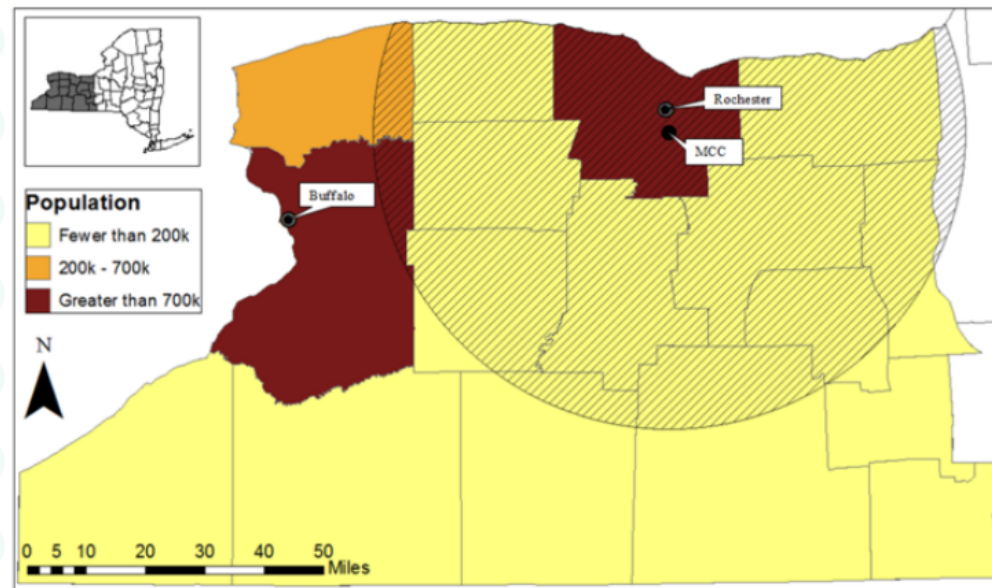
The GeoTech Consortium of Western New York (Get the GIST Certificate) is funded through the U.S. National Science Foundation (NSF) Office of Advanced Technological Education under Grants Award # 1501076 to Monroe Community College.

**Welcome Cohort 1!**  
*Professional Development Workshop on  
Integrating Geospatial Technology into the HS  
Classroom*

# Welcome Cohort 1!



What is  
Geospatial  
Technology?




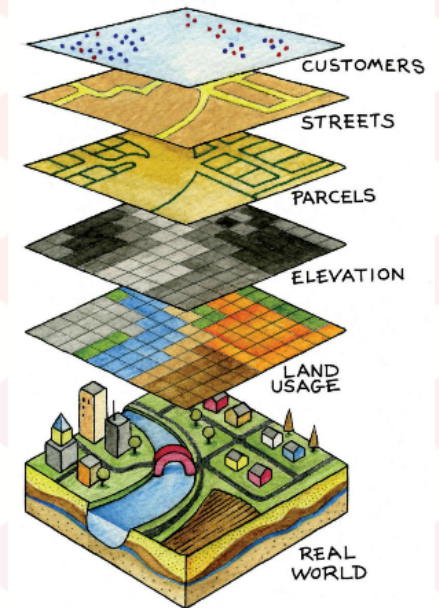
The GeoTech Consortium of Western New York (Get the GIST Certificate) is funded through the U.S. National Science Foundation (NSF) Office of Advanced Technological Education under Grants Award # 1501076 to Monroe Community College.

# What is Geospatial Technology?

**Geographical Information Systems (GIS):** capture, analyze, and present all types of spatial or geographical data.

**Global Positioning System (GPS):** determine location with latitude/longitude

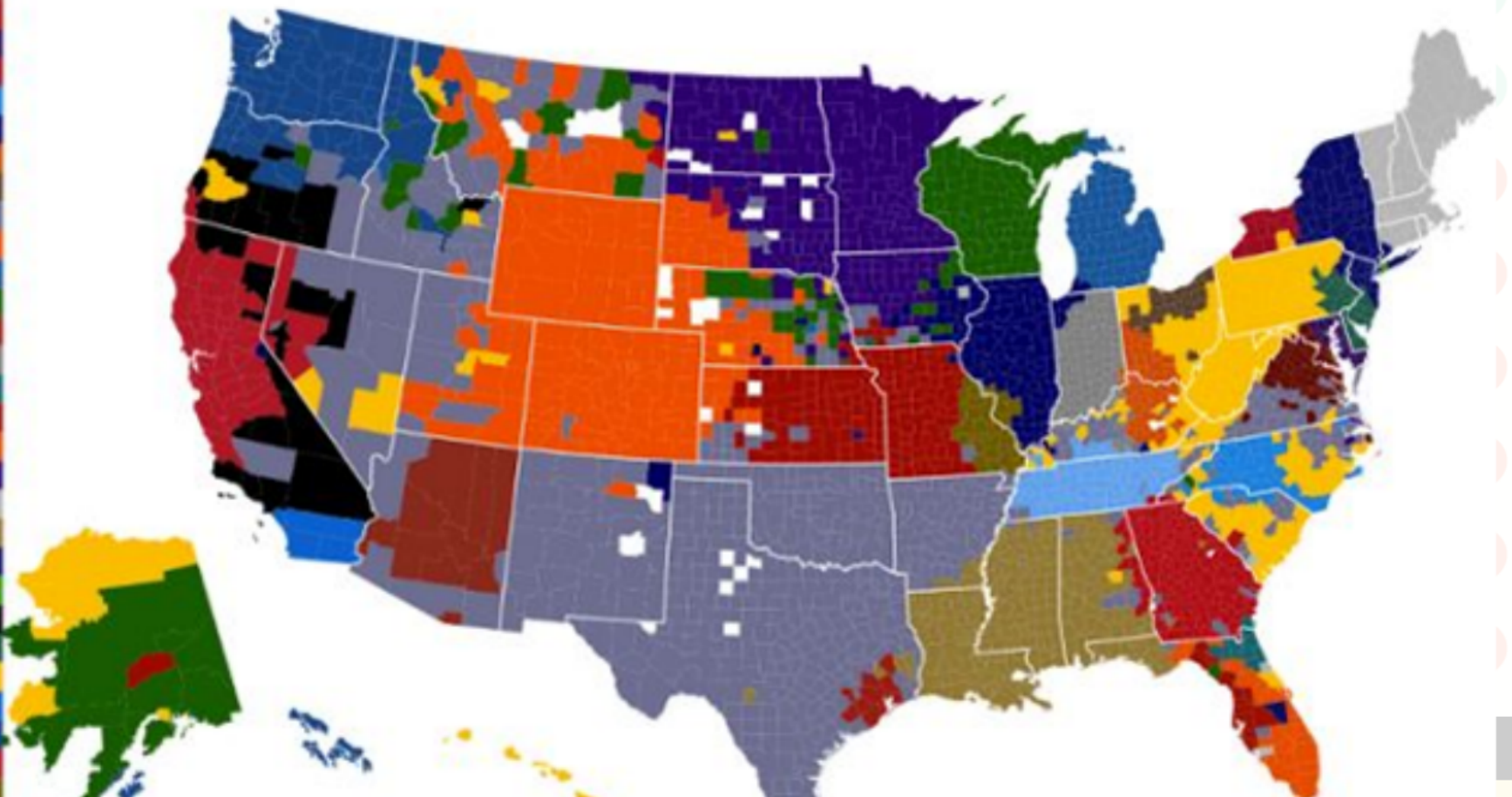
**Remote Sensing:** Taking aerial images from above to collect data using planes, drones, & satellites. Pictometry & RIT connection





# 2012 NFL Football Fans

ARI  
ATL  
BAL  
BUF  
CAR  
CHI  
CIN  
CLE  
DAL  
DEN  
DET  
GB  
HOU  
IND  
JAC  
KC  
MIA  
MIN  
NE  
NO  
NYG  
NYJ  
OAK  
PHI  
PIT  
SD  
SEA  
SF  
STL



# *GTCWNY's Professional Development Instructors*

Jonathon Little, PI  
Heather Pierce, co-PI

We are here to help you!



The GeoTech Consortium of Western New York (Get the GIST Certificate) is funded through the U.S. National Science Foundation (NSF) Office of Advanced Technological Education under Grants Award # 1501076 to Monroe Community College.

# *NSF GTCWNY Objectives*

**Objective 1:** *Embed GIST content into secondary STEM disciplines through professional development of HS teachers.*

**Objective 2:** *Develop dual credit opportunities for high school students within 50 miles of the College.*

Objective 3: Build a credit based geospatial certificate program.

Objective 4: Using a Capstone course, GTCWNY will expand college students' GIST opportunities in regional GIST markets.

Objective 5: MCC full and part-time faculty will be involved with professional development (e.g., externships).

## *Cohort 1 Goals*

- <> Complete Aug 19/20 PD
- <> Implement GIS Activity in class this fall.
- <> Attend Fall PD



Discuss Dual  
Credit Later



# *Introductions & Questions?*

## ***Cohort 1 HS Teachers***

*Kurt Albers*

*Cathleen Anne*

*Carolyn*

*Corcoran*

*Ann DeMers*

*Kay Farkas*

*Stephen Fedor*

*Susan Gross*


*Sara Hanifin*

*Lynn Panton*

*Paul Root*

*Ken Steffen*

*School, grade(s), subject...*



*Donna Horn-Dir. of Sci, Tech & Health @ RH*  
*Bill Ottman-Dir. of Sci & Tech @ Webster*  
*Donna Lange-Evaluator, RIT Professor*  
*Joseph Becker-Dir. of GIS Scholars*

Welcome Cohort 1!



What is Geospatial Technology?



Geospatial Technology is the use of geographic information systems (GIS) and remote sensing to collect, store, analyze, and display data that is referenced to a geographic location.

What is Geospatial Technology?

Geographical Information Systems (GIS): capture, analyze, and present all types of spatial or geographical data.

Global Positioning System (GPS): determine location with satellite technology.

Remote Sensing: Taking aerial images from above to collect data using planes, drones, & satellites. Photography & RTI connection.



GTCWNY's Professional Development Instructors

Jonathan Little, PI  
Heather Platon, co-PI  
We are here to help you!



NSF GTCWNY Objectives

Objective 1: Embed GIST content into secondary STEM disciplines through professional development of HS teachers.  
Objective 2: Develop dual credit opportunities for high school students within 50 miles of the College.

Objective 3: Build a credit based geospatial certificate program.  
Objective 4: Using a Capstone course, GTCWNY will expand college students' GIST opportunities in regional GIST markets.  
Objective 5: MCC full and part-time faculty will be involved with professional development (e.g., externships).

Cohort 1 Goals

<> Complete Aug 19/20 PD  
<> Implement GIS Activity in class this fall.  
<> Attend Fall PD



Discuss Dual Credit Later

Introductions & Questions?

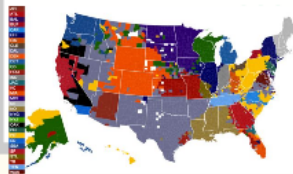
Cohort 1 HS Teachers  
Kurt Albers  
Cathleen Anne Carolyn  
Carcoran  
Ann DeMers  
Kay Farkas  
Stephen Fedor  
Susan Gross  
Sara Hanflin  
Lynn Pantano  
Paul Root  
Ken Steffen

School, grade(s), subject...



Donna Horn-Dir. of Sci, Tech & Health @ RH  
Bill Ottman-Dir. of Sci & Tech @ Webster  
Donna Lange-Executive, RTI Professor  
Joseph Becker-Dir. of GIS Scholars

2012 NFL Football Fans



The GeoTech Consortium of Western New York (Get the GIST Certificate) is funded through the U.S. National Science Foundation (NSF) Office of Advanced Technological Education under Grants Award # 1501076 to Monroe Community College.

Welcome Cohort 1!

*Professional Development Workshop on Integrating Geospatial Technology into the HS Classroom*